






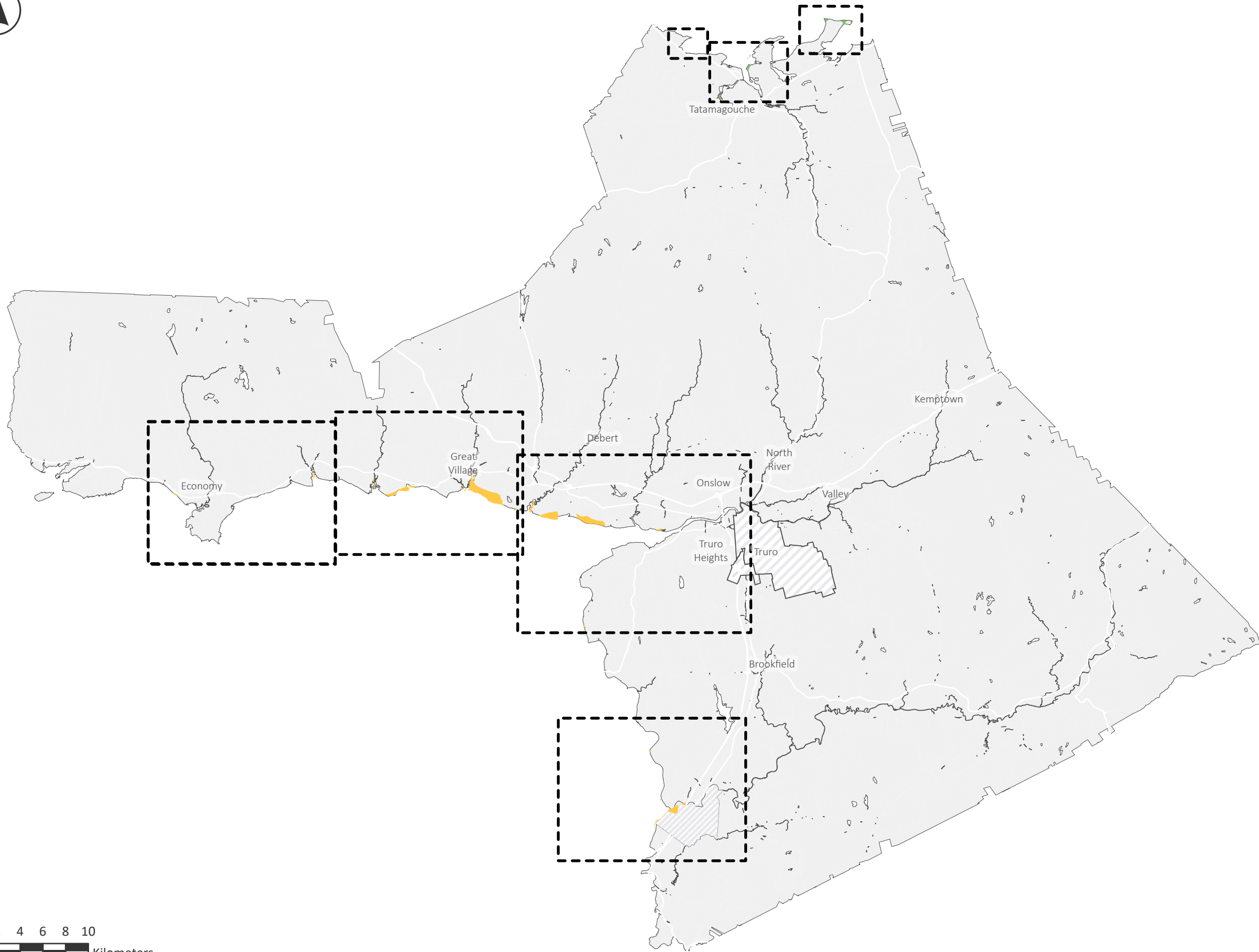





COASTAL ELEVATION OVERLAY

SCHEDULE D

-  Minas Basin Inset
-  Northumberland Inset
-  Minas Basin Coastal Elevation Area
-  Northumberland Coastal Elevation Area
-  Town of Truro
-  Millbrook First Nations
-  Town of Stewiacke



0 2 4 6 8 10
 Kilometers
 Scale: 1:350,000
 When Printed at 17" x 11"



Notes

Property information provided by
 Land Information Services of Service Nova Scotia
 and Municipal Relations

Maps Originally Generated with ArcGIS
 June 5, 2025

Current Version updated 2025



NORTHUMBERLAND COASTAL ELEVATION (INSET 1)

SCHEDULE D

 Northumberland Coastal Elevation Area (2.6m)

0 100 200 300 400 500
Meters
Scale: 1:10,000
When Printed at 17" x 11"



Notes

Property information provided by
Land Information Services of Service Nova Scotia
and Municipal Relations


Maps Originally Generated with ArcGIS
June 5, 2025


Current Version updated 2025



NORTHUMBERLAND COASTAL ELEVATION (INSET 2)

SCHEDULE D

 Northumberland Coastal Elevation Area (2.6m)

0 200 400 600 800 1,000
 Meters
Scale: 1:25,000
When Printed at 17" x 11"



Notes

Property information provided by
Land Information Services of Service Nova Scotia
and Municipal Relations


Maps Originally Generated with ArcGIS
June 5, 2025

Current Version updated 2025



NORTHUMBERLAND COASTAL ELEVATION (INSET 3)

SCHEDULE D

 Northumberland Coastal Elevation Area (2.6m)

Northumberland Strait



0 200 400 600 800 1,000
Meters

Scale: 1:25,000
When Printed at 17" x 11"



Notes

Property information provided by
Land Information Services of Service Nova Scotia
and Municipal Relations


Maps Originally Generated with ArcGIS
June 5, 2025

Current Version updated 2025



MINAS BASIN COASTAL ELEVATION (INSET 1)

SCHEDULE D

 Minas Basin Coastal Elevation Area (7.1m)



Scale: 1:45,000
When Printed at 17" x 11"



Notes

Property information provided by
Land Information Services of Service Nova Scotia
and Municipal Relations


Maps Originally Generated with ArcGIS
June 5, 2025

Current Version updated 2025



MINAS BASIN COASTAL ELEVATION (INSET 2)

SCHEDULE D

 Minas Basin Coastal Elevation Area (7.1m)

0 400 800 1,200 1,600 2,000
 Meters

Scale: 1:45,000
When Printed at 17" x 11"

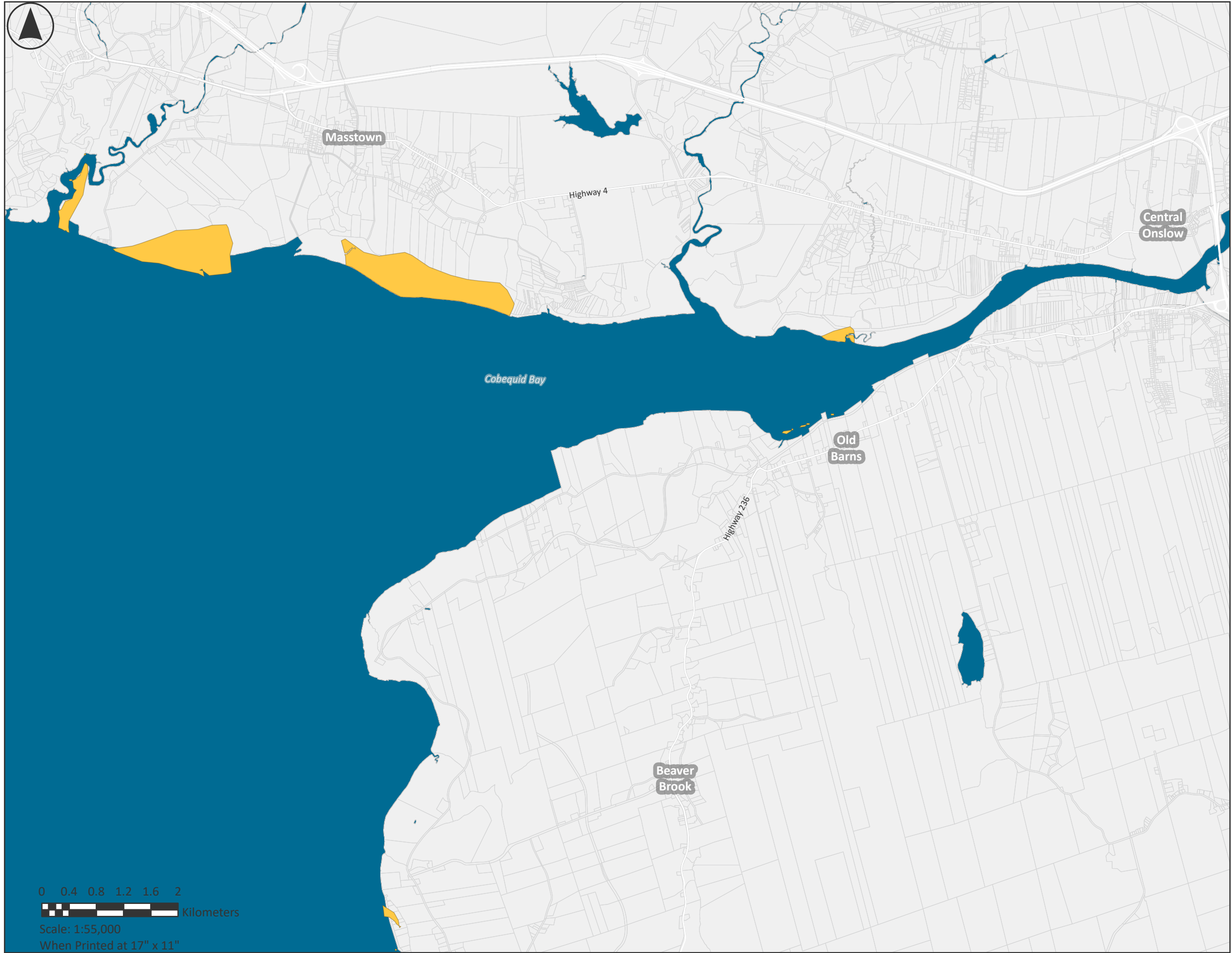


Notes

Property information provided by
Land Information Services of Service Nova Scotia
and Municipal Relations


Maps Originally Generated with ArcGIS
June 5, 2025


Current Version updated 2025



MINAS BASIN COASTAL ELEVATION (INSET 3)

SCHEDULE D

 Minas Basin Coastal Elevation Area (7.1m)

0 0.4 0.8 1.2 1.6 2
 Kilometers
 Scale: 1:55,000
 When Printed at 17" x 11"



Notes


Property information provided by
 Land Information Services of Service Nova Scotia
 and Municipal Relations
 Maps Originally Generated with ArcGIS
 June 5, 2025
 Current Version updated 2025



MINAS BASIN COASTAL ELEVATION (INSET 4)

SCHEDULE D

- Minas Basin Coastal Elevation Area (7.1m)
- Town of Stewiacke

0 200 400 600 800 1,000

 Scale: 1:25,000
 When Printed at 17" x 11"



Notes

Property information provided by
 Land Information Services of Service Nova Scotia
 and Municipal Relations
 Maps Originally Generated with ArcGIS
 June 5, 2025
 Current Version updated 2025