

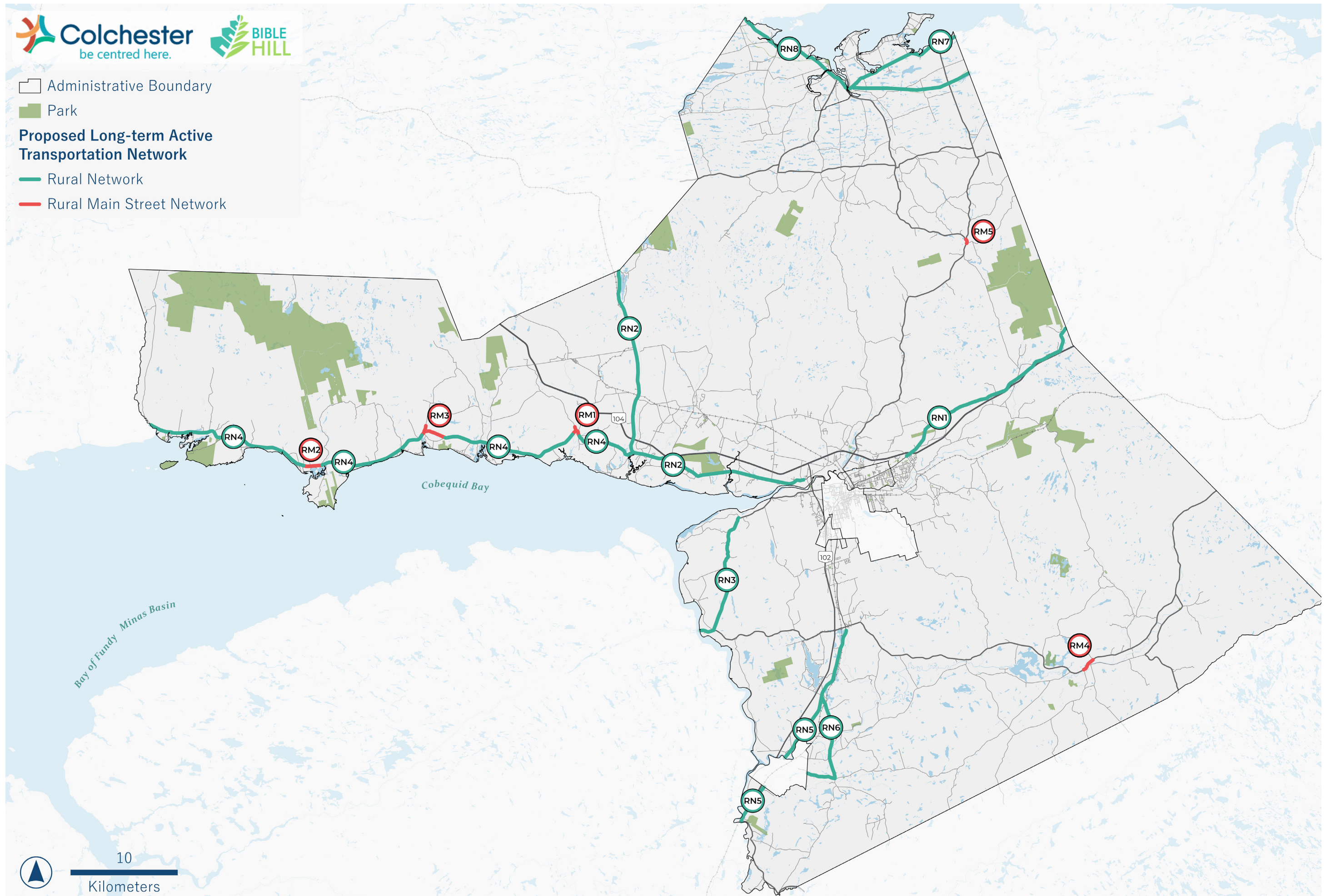
 Administrative Boundary

 Park









Proposed Long-term Active Transportation Network

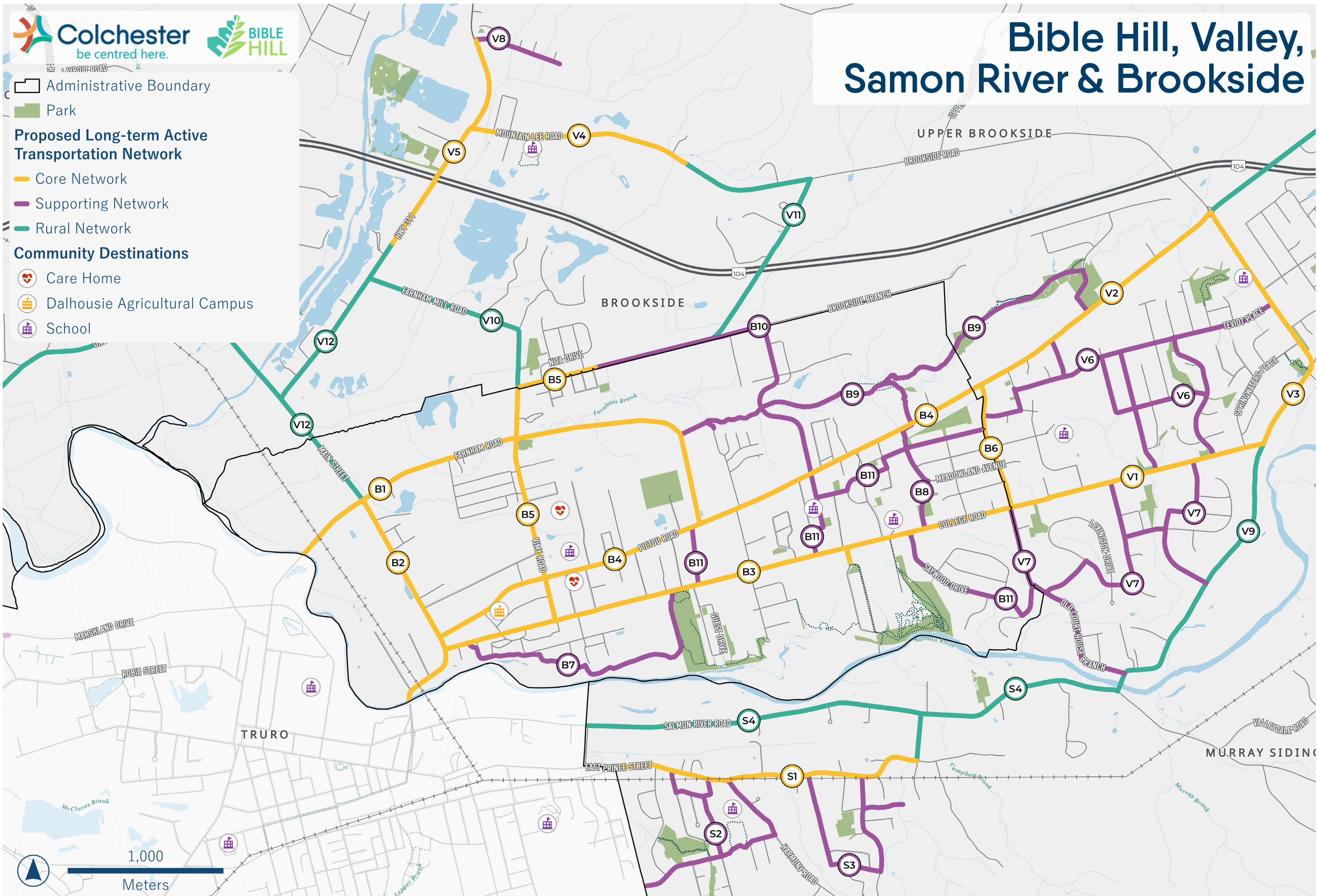
 Rural Network

 Rural Main Street Network



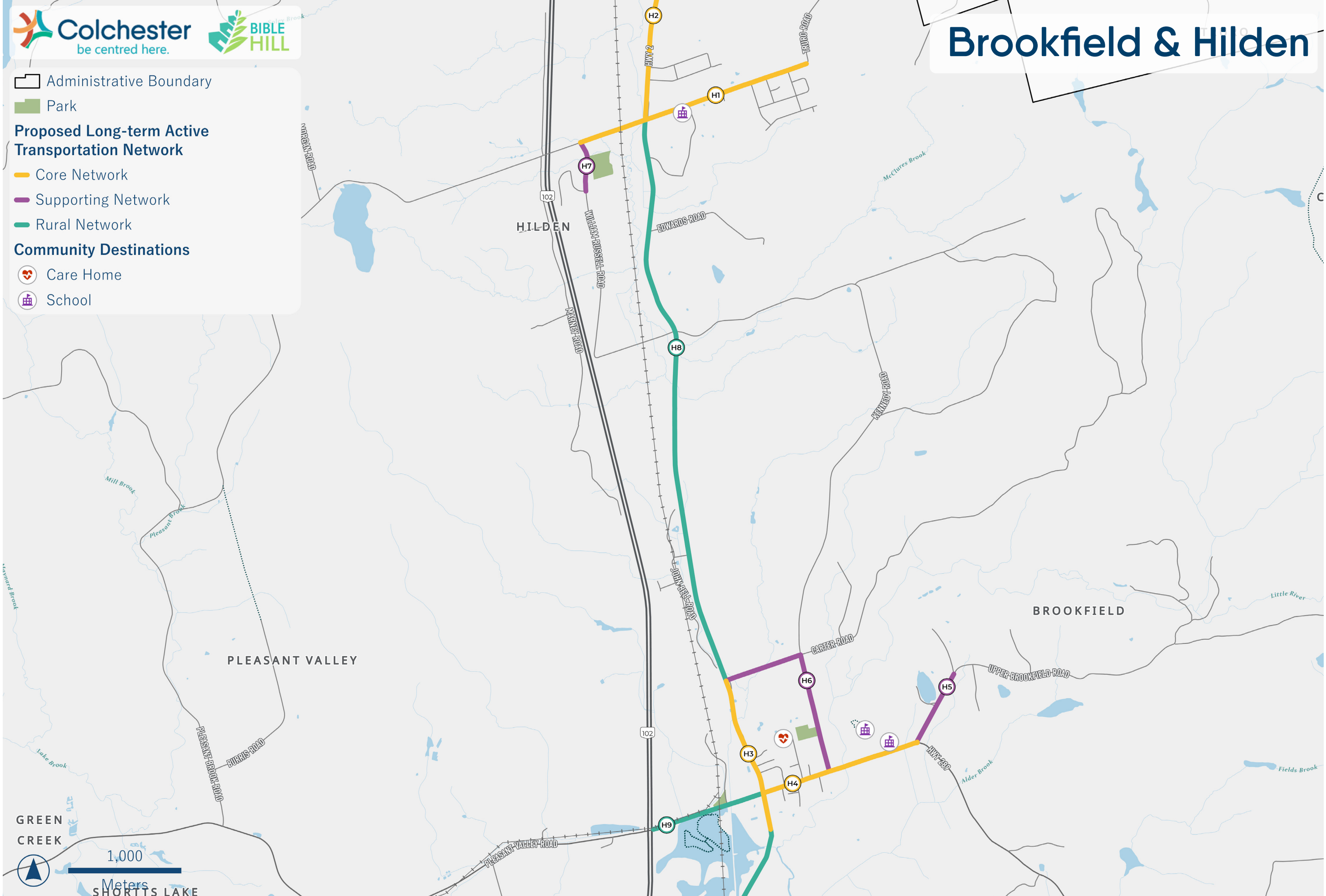
Bible Hill, Valley, Samon River & Brookside

 Administrative Boundary
 Park
Proposed Long-term Active Transportation Network
 Core Network
 Supporting Network
 Rural Network
Community Destinations
 Care Home
 Dalhousie Agricultural Campus
 School

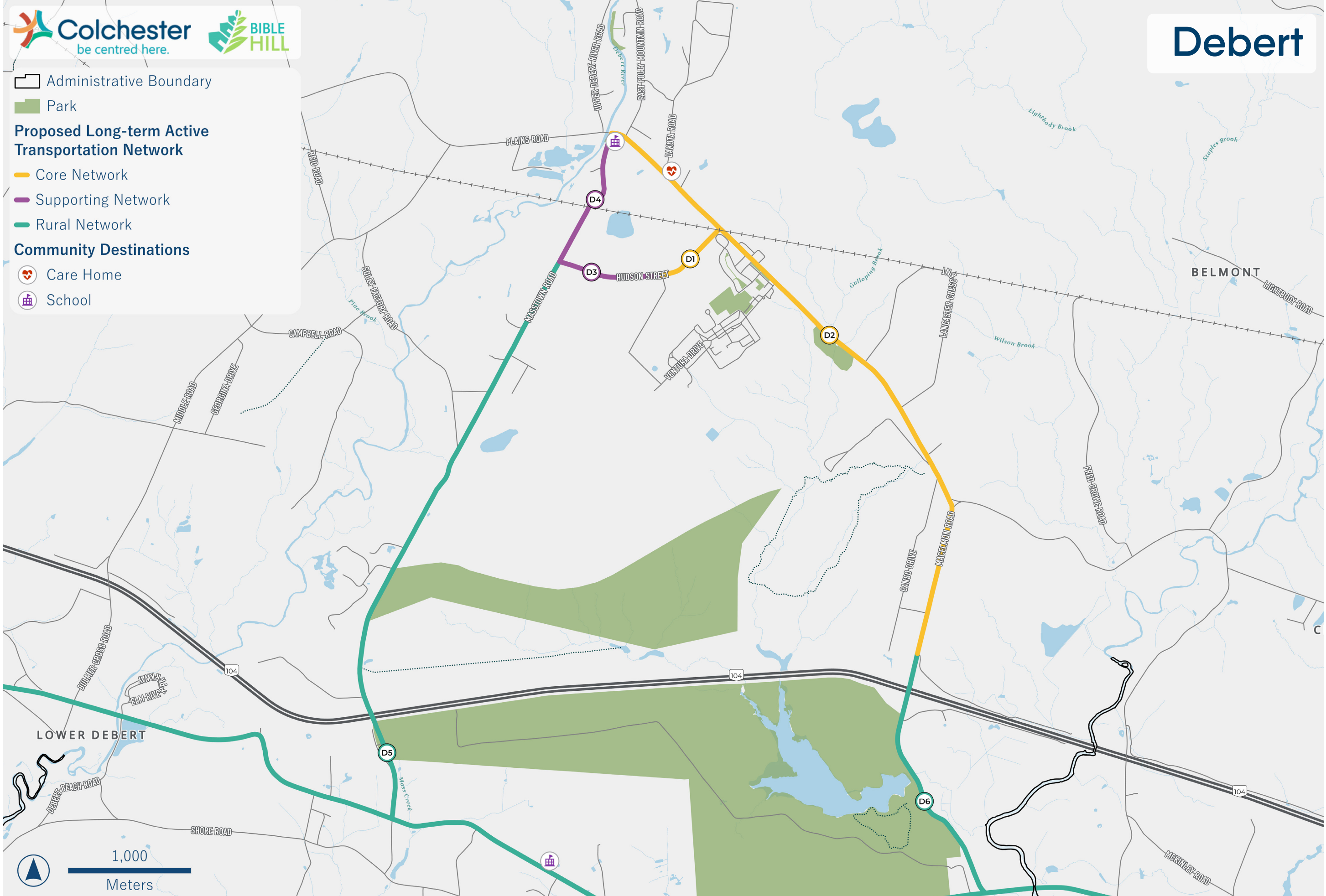


Brookfield & Hilden

- Administrative Boundary
- Park
- Proposed Long-term Active Transportation Network**
 - Core Network
 - Supporting Network
 - Rural Network
- Community Destinations**
 - Care Home
 - School



- Administrative Boundary
- Park
- Proposed Long-term Active Transportation Network**
 - Core Network
 - Supporting Network
 - Rural Network
- Community Destinations**
 - Care Home
 - School














BELMONT

LOWER DEBERT

1,000
Meters

Lower Truro, Truro Heights & Onslow

 Administrative Boundary
 Park
Proposed Long-term Active Transportation Network
 Core Network
 Supporting Network
 Rural Network
Community Destinations
 Hospital
 Care Home
 Rath Eastlink Community Centre (RECC)
 Dalhousie Agricultural Campus
 School
 Future AT Bridge at Fundy Discovery Site

